

CERTIFICATE OF LAND

File No.

Date:-

Certified that the land measuring **7850 Squire Meter** (Area of land in Square meters) is owned by the **GAYA PARIS SOCIETY** (Name of the School/Society/Trust/Company under Sections 8) fully described in the schedule mentioned hereinafter with the following details:-

Sr. No.	Particulars	Details		
1.	Plot No. (s) Survey No. (s) Khasra No. (s) Khata No. (s) Khatauni No. (s)	(i)	Deed No- 16522, Book No- 01, Page No-110 to 119 Valume No:- 127 Khata No- New-1392, Old-202 Khesra No- New- 3738, Old-4502	
		(ii)	Deed No- 1958, Book No- 01, Page No-438 to 448 Valume No:- 27 Khata No- New-1392, Old-55 Khesra No- New- 3740, Old-4542	
		(ii)	Deed No- 4421, Book No- 01, Page No-385 to 401 Valume No:- 55 Khata No- New-1279, Old-224 Khesra No- New- 3741, Old-4496	
2.	Name of Street Village, Sub Division, District and State	ST JOSEPH'S SCHOOL SAHOPAR, ROH, NAWADA (BIHAR)		
3.	In terms of (give details of the documents/deed i.e. Sale Deed/Conveyance Deed/Gift Deed/Lease Deed (with period in terms of no. of years)/ Sub Lease (with period in terms of no. of years) Allotments Letter etc.	(i)	SALE DEED- 16522	06/08/1979
		(ii)	SALE DEED- 1958	11/03/1957
		(iii)	SALE DEED- 4421	17/04/2008
4.	Registration Details:	(i)	(ii)	(iii)
	- Duly registered or	06/08/1989	11/03/1957	17/04/2007
	- Executed by	Registry Office Nawada	Registry Office Nawada	Registry Office Nawada
	- Serial No.	164556	1958	4421
	- Book No.	01	01	01
- Valume No. etc.	127	27	55	

It is certified that the said entire land comprise of a single plot of land. It is further certificate that ST JOSEPH'S SCHOOL SAHOPAR, ROH, NAWADA (BIHAR) (Name of the School) is located on the above mentioned Plot of land.


THE SCHEDULED OF LAND ABOVE REFERRED TO

All that piece and parcel of land measuring **7850 Squire Meter** (Area of land in Square meters) is bounded as follows:

THE SCHEDULED OF LAND ABOVE REFERRED TO

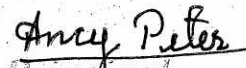
All that piece and parcel of land measuring **7850 Squire Meter** (Area of land in Square meters) situated in 3740, 3741, 3738, 3734, 3735, 3739 (plot No/Survey no/Khasra No) at Roh, Sahopur, Rajauli, Nawada, Bihar. (Name of street, Village, Sub-division and district and state) and bounded as follows.


North : Suraj Yadav and Anil Yadav
East : Gaya Parish Society
West : Gaya Parish Society
South : Baso Choudhary


27/06/2024
अधिकारी
नवादा
(Stamp and Signature)

(Name of Officer)

(Name of District)


Principal
St. Joseph's School
Sahopur, P.O.-Roh
Nawada (Bihar) 805141


MANAGER
St. Joseph's School
Sahopur, P.O.-Roh
Dist-Nawada (Bihar) 805141